






Environmental Health Community Assessment

		YES/#	NO	COMMENTS
<p>AIR</p> 	Smoke stacks visible?			
	Potential sources of air pollution?			
	<i>Transportation</i>			
	Evidence of exhaust problems?			
	Number and type of vehicles			
<p>WATER</p> 	Number of bodies of water in the area			
	Evidence of water contamination?			
	Is drinking water public or private well			
	Fish alerts in the area?			
	Waste water treatment plants in the area?			
	Evidence of water quality issues (CCRs)?			
	Evidence of infrastructure issues, sewage overflows?			
	Is this a flood prone area?			
	Evidence of stagnant water/vector sources?			
<p>LAND</p> 	<i>Land Use / industry</i>			
	What is the mix of land use			
	Is zoning appropriately enforced?			
	Number and type of industries in the area, including TRI			
	Number and type of air, water, and land discharge permits			
	<i>Roads</i>			
	Roads in good repair?			
	<i>Transportation</i>			
	Is there accessible public transportation?			
	Is it possible to walk/bike safely?			
	Sidewalks in good repair?			
	<i>Recreation area / green space</i>			
	Are there play spaces for children?			
	Is there green space visible?			
	Is there a tree ordinance?			

	<i>Pesticides</i>			
	Evidence of pesticide use (rat traps, pesticide application flags, posted warnings, trucks)?			
	Evidence of Integrated Pest Management practices or safer alternatives being used?			
	<i>Fertilizers</i>			
	Is there an odor of petrochemical fertilized lawns or fields?			
	Is there potential for fertilizer use based on land use?			
	<i>Schools</i>			
	Number and type of schools in the area			
	Are the schools accessible by walking/biking?			
	<i>Commuter lots/ shopping areas</i>			
	Types of parking lots are associated with shopping or commuter areas			
	Are parking lots shared among several businesses/uses?			
	<i>Housing stock</i>			
	What is the average age of housing stock?			
	What is the mix of housing types?			
	Housing stock in good repair?			
	<i>Vacant lots</i>			
	Are there vacant or underused properties?			
	<i>Gas stations, small auto repair, dry cleaners</i>			
	How many gas stations are visible?			
	How many auto repair shops are visible?			
	How many dry cleaners are visible?			
	Is there any evidence of Leaking Underground Storage Tanks?			
	<i>Agriculture related issues</i>			
	Evidence of erosion?			
	Irrigation practices employed			
	Evidence of runoff ?			
	Evidence of variety of crops?			
	Evidence of rotating fields?			
	Evidence of pesticide use?			

<p>WASTE</p> 	<i>Landfills / incinerators</i>			
	How many landfills are in the area?			
	How many municipal waste incinerators are in the area?			
	How many hazardous waste incinerators are in the area?			
	<i>Trash collection, maintenance, process</i>			
	Is trash collection private or county organized?			
	Is recycling encouraged?			
	Is there litter and trash evident?			
	<i>Illegal dumping</i>			
	Is there evidence of illegal dumping?			
	<i>Rodents</i>			
	Evidence of rodents or control measures for rodents?			
	<i>Odors</i>			
	Is there odor noticeable?			
<p>SAFETY</p> 	<i>Violence</i>			
	What is the violent crime rate in the area?			
	<i>Drugs</i>			
	Is there evidence of drug use, dealing, paraphernalia?			
	<i>Police and emergency service presence</i>			
	Is there evidence of police and emergency services presence?			